

NOTICE!!

These documents have been scanned!

Do not place un-scanned documents beneath this notice!

Do not remove this notice from this file!

GPO Jacket No. 560-102
Print Order 61540
Rise Business Services, LLC
Job=AZ15 5/9/2019



Box Number= AZ15027



Claim Begin-End: AMC431306-AMC431306

1 Initial Receipt



AZ15027-5


AMC431069-AMC431684

United States Department of the Interior
Bureau of Land Management
 LANDS/RECREATION & PLANNING
 ONE N CENTRAL AVE
 PHOENIX, AZ 85004 -2203
 Phone: 602-417-9200

Receipt

No: 3276105

Transaction #: 3371883	
Date of Transaction: 04/17/2015	
CUSTOMER:	
	FRED DICKINSON 3025 W SENTINEL ROCK RD PHOENIX, AZ 85086-4214 US



LINE #	QTY	DESCRIPTION	REMARKS	UNIT PRICE	TOTAL
1	1.00	LOCATABLE MINERALS / MINING CLAIMS-NEW,UNADJUD, ONE OR MORE AUTH NOS / NEW MINING CLAIMS LOCATION FEE CASES: AMC431306/\$37.00		- n/a -	37.00
2	1.00	LOCATABLE MINERALS / MINING CLAIMS-NEW,UNADJUD, ONE OR MORE AUTH NOS / NEW MINING CLAIMS MAINTENANCE FEE CASES: AMC431306/\$155.00		- n/a -	155.00
3	1.00	LOCATABLE MINERALS / MINING CLAIMS-NEW,UNADJUD, ONE OR MORE AUTH NOS / NEW MINING CLAIM PROCESSING FEE CASES: AMC431306/\$20.00		- n/a -	20.00
TOTAL:					\$212.00

PAYMENT INFORMATION				
NOTE: Items will appear on credit card statement as "Bureau of Land Mgmt CO".				
1	AMOUNT:	212.00	POSTMARKED:	N/A
	TYPE:	CREDIT CARD	RECEIVED:	04/17/2015
	NAME:	DICKINSON, FRED 3025 W SENTINEL ROCK RD PHOENIX AZ 85086-4214 US		
	CARD NO:	XXXXXXXXXXXX1616	AUTH CODE:	030718
	NAME ON CARD:	FRED W DICKINSON JR		
	EXPIRES:	05/2017		
	SIGNATURE:			

NOTICE!!

These documents have been scanned!

Do not place un-scanned documents beneath this notice!

Do not remove this notice from this file!

GPO Jacket No. 560-102
Print Order 61540
Rise Business Services, LLC
Job=AZ15 5/9/2019



Box Number= AZ15027



Claim Begin-End: AMC431306-AMC431306

2 Correspondence



AZ15027-5

AMC431069-AMC431684

**NO
DOCUMENTS
FOUND**

NO DOCUMENTS FOUND
NO DOCUMENTS FOUND

NOTICE!!

These documents have been scanned!

Do not place un-scanned documents beneath this notice!

Do not remove this notice from this file!

GPO Jacket No. 560-102
Print Order 61540
Rise Business Services, LLC
Job=AZ15 5/9/2019



Box Number= AZ15027



Claim Begin-End: AMC431306-AMC431306

3 Transfers



AZ15027-5

AMC431069-AMC431684

**NO
DOCUMENTS
FOUND**

NO DOCUMENTS FOUND
NO DOCUMENTS FOUND

NOTICE!!

These documents have been scanned!

Do not place un-scanned documents beneath this notice!

Do not remove this notice from this file!

GPO Jacket No. 560-102
Print Order 61540
Rise Business Services, LLC
Job=AZ15 5/9/2019



Box Number= AZ15027



Claim Begin-End: AMC431306-AMC431306

4 Annual Filings



AZ15027-5

AMC431069-AMC431684

241

UNITED STATES
DEPARTMENT OF THE INTERIOR
BUREAU OF LAND MANAGEMENT

8/1

443105
429421
431306

MAINTENANCE FEE WAIVER CERTIFICATION

FORM APPROVED
OMB NO. 1004-0114

Expires: January 31, 2020

440417

SEE INSTRUCTIONS ON PAGE 2

- This small miner waiver is filed for the assessment year beginning on September 1, 2018 and ending on September 1, 2019. 443105
- The undersigned and all related parties owned ten or fewer mining claims, mill, or tunnel sites located and maintained on Federal lands in the United States of America on September 1, 2018.
- The undersigned have performed the assessment work required by law for each mining claim listed prior to filing this waiver and understand that by filing this form, the undersigned must file an affidavit of assessment work with the Bureau of Land Management (BLM) by the December 30th following the filing of this waiver.
- The undersigned understand that if the assessment work obligation has not yet come due under 30 U.S.C. 28 (for those claims in their first assessment year only), a notice of intent to hold reciting this condition must be recorded by the December 30th following the filing of this waiver.
- The undersigned understand that mill and tunnel sites may also be listed on this waiver and be waived from payment of the maintenance fee, and that a notice of intent to hold for these sites is required to be filed with the BLM by the December 30th following the filing of this waiver.
- The undersigned understand and acknowledge that pursuant to 43 U.S.C. 1212 and 18 U.S.C. 1001, the filing or recording of a false, fictitious, or fraudulent document with the BLM may result in a fine of up to \$250,000, a prison term not to exceed five years, or both.
- The mining claims, mill or tunnel sites for which this waiver from payment of the maintenance fees is requested are:

CLAIM OR SITE NAME	BLM RECORDATION SERIAL NUMBER
1. out back #4	AMC 443108 (90)
2. Dickinson 1	AMC 429421
3. Dickinson 2	AMC 431306
4. Dickinson 3	AMC 440417
5. Dickinson #4	AMC 443105
6. Dickinson #5	AMC 443106
7. Dickinson #6	AMC 443107
8.	
9.	
10.	

The owner(s) (claimants) of the above mining claims and sites are:

act Fred Dickinson
 (Owner's Name - Please Print)
 7815 W. Rock Springs Dr
 (Owner's Mailing Address)

[Signature]
 (Owner's Signature)
 Peoria
 (City) AZ 85383
 (State) (Zip Code)

(Owner's Name - Please Print)
 (Owner's Mailing Address)

(Owner's Signature)
 (City) (State) (Zip Code)

(Owner's Name - Please Print)
 (Owner's Mailing Address)

(Owner's Signature)
 (City) (State) (Zip Code)

PHOENIX, ARIZONA

2018 AUG 16 A 10:48

(Owner's Name - Please Print)
 (Owner's Mailing Address)

(Owner's Signature)
 AC 483
 RECEIVED BLM AZ STATE OFFICE
 ENTERED SEP 12 2018
 (City) (State) (Zip Code)

(Continued on page 2)

mw/pb

(Owner's Name - Please Print)

(Owner's Signature)

(Owner's Mailing Address)

(City)

(State)

(Zip Code)

(Owner's Name - Please Print)

(Owner's Signature)

(Owner's Mailing Address)

(City)

(State)

(Zip Code)

(Owner's Name - Please Print)

(Owner's Signature)

(Owner's Mailing Address)

(City)

(State)

(Zip Code)

(Owner's Name - Please Print)

(Owner's Signature)

(Owner's Mailing Address)

(City)

(State)

(Zip Code)

18 U.S.C. 1001 and 43 U.S.C. 1212 make it a crime for any person knowingly and willfully to make to any department or agency of the United States any false, fictitious or fraudulent statements or representations as to any matter within its jurisdiction.

INSTRUCTIONS

1. This certification is made under the provisions of 43 U.S.C. § 1744 and 30 U.S.C. §28-28k and the regulations thereunder (43 CFR Part 3830).
2. The claimant(s) must fill in the dates in paragraph 1 for the beginning and ending of the assessment year for which this waiver is sought.
3. The claimant(s) must fill in the date in paragraph 2 for the beginning of the assessment year for which this waiver is sought.
4. All claim and site names and BLM serial numbers must be listed for the mining claims, mill sites, and tunnel sites for which the waiver is sought.
5. All owners of the mining claims, mill sites, and tunnel sites and their addresses must be given.
6. This waiver form must be signed by all the claimants or their designated agent, in original form. If an agent is designated, a notarized designation of agent, signed by all of the claimants with proper address given, must be submitted with this waiver.
7. This form must be filed no later than September 1st for the upcoming assessment year in the BLM State Office where the mining claims or sites are recorded, or the waiver cannot be granted by the BLM. (Example: To obtain a waiver for the assessment year 2012, which begins on September 1, 2011, you must qualify for and file for a waiver no later than September 1, 2011, in the proper BLM State Office.)
8. For all mining claims which require assessment work, you must record an affidavit of labor on or before the December 30th immediately following the filing of this waiver. For all other mining claims or sites waived, you must record a notice of intent to hold on or before the December 30th immediately following the filing of this waiver.
9. Mill and tunnel sites may also be listed on this waiver and be waived from payment of the maintenance fee. A notice of intent to hold for these sites is required to be filed by the December 30th following the filing of this waiver.

PHOENIX, ARIZONA
 ONLY USE FOR OFFICIAL
 2018 AUG 16 A 10:49
 RECEIVED
 BLM AZ STATE OFFICE

AMC429421
 431306
 440417
 443105

NOTICE OF INTENTION TO HOLD MINING CLAIMS/SITES

When Recorded Return Document to:

Fred Dickinson
7815 W. Rock Springs Dr.
Peoria, AZ 85383

RECEIVED
 BLM AZ STATE OFFICE
 2018 AUG 16 A 10: 39
 PHOENIX, ARIZONA
 BLM
 Date
 Stamp

Check here if this is a change of address.

Telephone: 520-878-6057

E-mail Address: Dickinson Mining @ Gmail. com

I (We) intend to hold the claims(s) and/or site(s) listed below for the calendar year 20___, and I (We) have filed or will file a Notice of Intent to Hold in the county where the claim (s) is located.

Reason for filing a Notice of Intent to Hold instead of an assessment work filing (check one):

- Maintenance fee was paid to maintain claim(s) during this assessment year.
- Mill or tunnel sites.
- Claim(s) was located during the current assessment year.
- BLM has deferred assessment work (attach copy of decision granting deferment, or pending petition for deferment including date petition was filed.)

Line No.	AMC NUMBER	CLAIM/SITE NAME	COUNTY RECORDER DATA (If available)	TWP	RNG	SEC
1	443108	Outback #4	2017-0014249	8N	4W	6
2	429421	Dickinson 1	2016-0063888	8N	2E	9
3	431306	Dickinson 2	2016-0063889	9N	5W	13
4	440417	Dickinson 3	2016-0063887	9N	5W	13
5	443105	Dickinson #4	2017-001246	8N	4W	6
6	443106	Dickinson #5	2017-0014247	8N	4W	6
7	443107	Dickinson #6	2017-001428	8N	4W	7
8						
9						
10						

ENTERED
 AUG 24 2018
 BY: RM

NOTICE OF INTENTION TO HOLD MINING CLAIMS/SITES
page 2

RECEIVED
ARIZONA STATE OFFICE
2018 AUG 16 A 10:39
PHOENIX, ARIZONA
BLM
Date
Stamp

1. State of Arizona, County of Yavapai
2. I (Name) Fred Dickinson
3. Reside at (Address) 7815 W. Rock Springs Dr.

City Peoria County Maricopa State AZ Zip 85385 being duly sworn, depose and say that I am a citizen of the United States, more than eighteen years of age, that all of the facts set forth in this notice, subject to the provisions and penalties of 18 U.S.C. 1001 pertaining to the filing of false, fictitious, or fraudulent statements with the United States, are true and correct according to the best of my knowledge, information and belief.

4. Owner's name and address (If not shown in Items 1-3 above). _____

5. Dated: 8/15/18 Signature: [Handwritten Signature]

Bureau of Land Management
Arizona State Office
www.blm.gov/az

No. of Claims: 7 x \$10 = \$70.00
Check No: CC Init. [Handwritten]
Receipt No.: 4236729
For BLM Use Only

**United States Department of the Interior
Bureau of Land Management
DIV OF LANDS, MINRLS & ENERGY
ONE N CENTRAL AVE
PHOENIX, AZ 85004 -4427
Phone: 602-417-9200**

Receipt

No: 4236729

Transaction #: 4352103	
Date of Transaction: 08/16/2018	
CUSTOMER:	
FRED DICKINSON 7815 W ROCK SPRINGS DR PEORIA,AZ 85383-6208 US	

LINE #	QTY	DESCRIPTION	REMARKS	UNIT PRICE	TOTAL
1	1.00	LOCATABLE MINERALS / MINING CLAIMS-NOT NEW-UNADJUD,ONE AUTH NO. ONLY / MINING CLAIM MONEY RECEIVED CASES: AMC443108/\$70.00	2018 NOI HOLD & 2019 WAIV (7)	- n/a -	70.00
TOTAL:					\$70.00

PAYMENT INFORMATION				
NOTE: Items will appear on credit card statement as "Bureau of Land Mgmt CO".				
1	AMOUNT:	70.00	POSTMARKED:	N/A
	TYPE:	CREDIT CARD	RECEIVED:	08/16/2018
	NAME:	DICKINSON, FRED 7815 W ROCK SPRINGS DR PEORIA AZ 85383-6208 US		
	CARD NO:	XXXXXXXXXXXX0594	AUTH CODE:	004313
	NAME ON CARD:	FRED W DICKINSON JR		
	SIGNATURE:			

REMARKS

This receipt was generated by the automated BLM Collections and Billing System and is a paper representation of a portion of the official electronic record contained therein.

Run Date: 08/21/17

Run Time: 09:47 AM

**DEPARTMENT OF THE INTERIOR
BUREAU OF LAND MANAGEMENT
MINING CLAIMS**

MC Maintenance Fees Paid Through the BLM Pay Portal

CBS Receipt: 3941241

Printed For Lead File # AMC431306

Agency Tracking ID: 1502907139

Number of BLM Serial Nr: 4

Assessment Year: 2018

Total Amount Paid: \$620.00

Paid On: 08/16/2017

Claim Name	BLM Serial No	Lead File No	Amount Paid
DICKINSON 1	AMC429421	AMC429421	\$155.00
DICKINSON #2	AMC431306	AMC431306	\$155.00
DICKINSON 3	AMC440417	AMC440417	\$155.00
OUTBACK #4	AMC443108	AMC443105	\$155.00

United States Department of the Interior
Bureau of Land Management
 BUSINESS & SUPPORT SVCS DIV
 ONE N CENTRAL AVE SUITE 800
 PHOENIX, AZ 85004 -4427
 Phone: 602-417-9200

Receipt

No: 3941241

Transaction #: 4050903	
Date of Transaction: 08/16/2017	
CUSTOMER:	
	RANDY BRIGGS 7764 WEST LAMAR ROAD GLENDALE, AZ 85303 US

LINE #	QTY	DESCRIPTION	REMARKS	UNIT PRICE	TOTAL
1	1.00	LOCATABLE MINERALS / MINING CLAIMS- NOT NEW-UNADJUD, ONE AUTH NO. ONLY / MINING CLAIM MONEY RECEIVED CASES: AMC431306/\$620.00		- n/a -	620.00
TOTAL:					\$620.00

PAYMENT INFORMATION			
NOTE: Items will appear on credit card statement as "BLM O Mining Claim".			
1	AMOUNT:	620.00	POSTMARKED: N/A
	TYPE:	CREDIT CARD	RECEIVED: 08/16/2017
	NAME:	RANDY BRIGGS 7764 WEST LAMAR ROAD GLENDALE AZ 85303 US	
	CARD NO:	XXXXXXXXXXXX8612	AUTH CODE: 024956
	NAME ON CARD:	RANDY BRIGGS	
	EXPIRES:	03/2020	
	SIGNATURE:		

REMARKS

This receipt was generated by the automated BLM Collections and Billing System and is a paper representation of a portion of the official electronic record contained therein.

Run Date: 09/08/16

Run Time: 12:27 PM

**DEPARTMENT OF THE INTERIOR
BUREAU OF LAND MANAGEMENT
MINING CLAIMS**

MC Maintenance Fees Paid Through the BLM Pay Portal

CBS Receipt: 3637819

Printed For Lead File # **AMC431306**

Agency Tracking ID: 1471888193

Assessment Year: 2017

Number of BLM Serial Nr: 2

Paid On: 08/22/2016

Total Amount Paid: \$310.00

Claim Name	BLM Serial No	Lead File No	Amount Paid
DICKINSON 1	AMC429421	AMC429421	\$155.00
DICKINSON #2	AMC431306	AMC431306	\$155.00

United States Department of the Interior
Bureau of Land Management
 BUSINESS & SUPPORT SVCS DIV
 ONE N CENTRAL AVE SUITE 800
 PHOENIX, AZ 85004 -4427
 Phone: (602) 417-9200

Receipt

No: 3637819

Transaction #: 3741705	
Date of Transaction: 08/22/2016	
CUSTOMER:	
FRED DICKINSON 7815 W. ROCK SPRINGS DR. PEORIA, AZ 85383 US	

LINE #	QTY	DESCRIPTION	REMARKS	UNIT PRICE	TOTAL
1	1.00	LOCATABLE MINERALS / MINING CLAIMS- NOT NEW-UNADJUD, ONE AUTH NO. ONLY / MINING CLAIM MONEY RECEIVED CASES: AMC431306/\$310.00		- n/a -	310.00
TOTAL:					\$310.00

PAYMENT INFORMATION			
NOTE: Items will appear on credit card statement as "BLM O Mining Claim".			
1	AMOUNT:	310.00	POSTMARKED: N/A
	TYPE:	CREDIT CARD	RECEIVED: 08/22/2016
	NAME:	FRED DICKINSON 7815 W. ROCK SPRINGS DR. PEORIA AZ 85383 US	
	CARD NO:	XXXXXXXXXXXX1750	AUTH CODE: 005113
	NAME ON CARD:	FRED DICKINSON	
	EXPIRES:	10/2018	
	SIGNATURE:		

REMARKS

This receipt was generated by the automated BLM Collections and Billing System and is a paper representation of a portion of the official electronic record contained therein.

Run Date: 08/27/15

Run Time: 08:15 AM

**DEPARTMENT OF THE INTERIOR
BUREAU OF LAND MANAGEMENT
MINING CLAIMS**

MC Maintenance Fees Paid Through the BLM Pay Portal

CBS Receipt: 3371609

Printed For Lead File # **AMC431306**

Agency Tracking ID: 1440003848

Assessment Year: 2016

Number of BLM Serial Nr: 1

Paid On: 08/19/2015

Total Amount Paid: \$155.00

Claim Name	BLM Serial No	Lead File No	Amount Paid
DICKINSON #2	AMC431306	AMC431306	\$155.00

United States Department of the Interior
Bureau of Land Management
 BUSINESS & SUPPORT SVCS DIV
 ONE N CENTRAL AVE SUITE 800
 PHOENIX, AZ 85004 -4427
 Phone: (602) 417-9200

Receipt

No: 3371609

Transaction #: 3469783	
Date of Transaction: 08/19/2015	
CUSTOMER:	
FRED DICKINSON 3025 W. SENTINEL ROCK RD PHOENIX, AZ 85086 US	

LINE #	QTY	DESCRIPTION	REMARKS	UNIT PRICE	TOTAL
1	1.00	LOCATABLE MINERALS / MINING CLAIMS- NOT NEW-UNADJUD, ONE AUTH NO. ONLY / MINING CLAIM MONEY RECEIVED CASES: AMC431306/\$155.00		- n/a -	155.00
TOTAL:					\$155.00

PAYMENT INFORMATION			
NOTE: Items will appear on credit card statement as "BLM O Mining Claim".			
1	AMOUNT:	155.00	POSTMARKED: N/A
	TYPE:	CREDIT CARD	RECEIVED: 08/19/2015
	NAME:	FRED DICKINSON 3025 W. SENTINEL ROCK RD PHOENIX AZ 85086 US	
	CARD NO:	XXXXXXXXXXXX1750	AUTH CODE: 090613
	NAME ON CARD:	FRED DICKINSON	
	EXPIRES:	10/2018	
	SIGNATURE:		

REMARKS

This receipt was generated by the automated BLM Collections and Billing System and is a paper representation of a portion of the official electronic record contained therein.

NOTICE!!

These documents have been scanned!

Do not place un-scanned documents beneath this notice!

Do not remove this notice from this file!

GPO Jacket No. 560-102
Print Order 61540
Rise Business Services, LLC
Job=AZ15 5/9/2019



Box Number= AZ15027



Claim Begin-End: AMC431306-AMC431306

5 Miscellaneous



AZ15027-5

AMC431069-AMC431684

United States Department of the Interior
Bureau of Land Management
 DIV OF LANDS, MINRLS & ENERGY
 ONE N CENTRAL AVE
 PHOENIX, AZ 85004 -4427
 Phone: 602-417-9200

Receipt

No: 3715839

Transaction #: 3820856	
Date of Transaction: 12/05/2016	
CUSTOMER:	
FRED DICKINSON 7815 W ROCK SPRINGS DR PEORIA,AZ 85383-6208 US	

LINE #	QTY	DESCRIPTION	REMARKS	UNIT PRICE	TOTAL
1	1.00	LOCATABLE MINERALS / MINING CLAIMS-NEW,UNADJUD, ONE OR MORE AUTH NOS / NEW MINING CLAIMS LOCATION FEE CASES: AMC440417/\$37.00		- n/a -	37.00
2	1.00	LOCATABLE MINERALS / MINING CLAIMS-NEW,UNADJUD, ONE OR MORE AUTH NOS / NEW MINING CLAIM PROCESSING FEE CASES: AMC440417/\$20.00		- n/a -	20.00
3	1.00	LOCATABLE MINERALS / MINING CLAIMS-NEW,UNADJUD, ONE OR MORE AUTH NOS / NEW MINING CLAIMS MAINTENANCE FEE CASES: AMC440417/\$155.00		- n/a -	155.00
4	1.00	LOCATABLE MINERALS / MINING CLAIMS-NOT NEW-UNADJUD,ONE AUTH NO. ONLY / MINING CLAIM MONEY RECEIVED CASES: AMC429421/\$20.00	AMENDMENTS - 2	- n/a -	20.00
TOTAL:					\$232.00

PAYMENT INFORMATION			
NOTE: Items will appear on credit card statement as "Bureau of Land Mgmt CO".			
1	AMOUNT:	232.00	POSTMARKED: N/A
	TYPE:	CREDIT CARD	RECEIVED: 12/05/2016
	NAME:	DICKINSON, FRED 7815 W ROCK SPRINGS DR	

	PEORIA AZ 85383-6208 US	
CARD NO:	XXXXXXXXXXXX9387	AUTH CODE: 07503Z
NAME ON CARD:	FRED W DICKINSON	
EXPIRES:	11/2017	
SIGNATURE:		

REMARKS

This receipt was generated by the automated BLM Collections and Billing System and is a paper representation of a portion of the official electronic record contained therein.

NOTICE!!

These documents have been scanned!

Do not place un-scanned documents beneath this notice!

Do not remove this notice from this file!

GPO Jacket No. 560-102
Print Order 61540
Rise Business Services, LLC
Job=AZ15 5/9/2019



Box Number= AZ15027



Claim Begin-End: AMC431306-AMC431306

6 Location Notices-Amendments and Supporting Documents



AZ15027-5 AMC431069-AMC431684

MINING CLAIM STATUS REPORT

Data Entered: 04/27/15 RAM

MTP Checked By: EG
GEO Checked By: EG

LEAD SERIAL NUMBER: AMC 431306 thru AMC _____

NUMBER OF CLAIMS & TYPE:

- ____ LODGE
- 1 PLACER
- ____ ASSOCIATION PLACER
- ____ MILL SITE
- ____ TUNNEL SITE

CHARGES:

Location Fee @ \$37 =	\$	<u>37</u>
Processing Fee @ \$20 =	\$	<u>20</u>
Maintenance Fee @ \$155 =	\$	<u>155</u>
Add'l Maint Fee for Assoc Placer =	\$	_____
SUBTOTAL	\$	<u>212</u>
Other Fees	\$	_____
Other Fees	\$	_____
TOTAL	\$	<u>212</u>

TOTAL ACREAGE: approx 18 Per Claim
(Placer Only)

NUMBER OF LOCATORS: 1

DOCUMENTS RECEIVED VIA: Over-the-Counter Mail TIMELY FILED: Yes No

LEGAL DESCRIPTION:

T	<u>9N</u>	R	<u>5W</u>	SEC	<u>13</u>
T	_____	R	_____	SEC	_____
T	_____	R	_____	SEC	_____
T	_____	R	_____	SEC	_____
T	_____	R	_____	SEC	_____

BLM FOREST SERVICE SUBJ TO PL 359: Yes No
WILDERNESS AREA

SPLIT ESTATE: N/A SX PX OTHER
SRHA Was proper Notice filed if located on SHRA Land? Yes No

RECONVEYED MINERALS ON BLM LAND REQUIRE OPENING ORDER FROM 1944 TO 1993:

Open to Entry On _____ N/A

COMMENTS/STATUS: VOID PARTIALLY VOID PVT MINERALS WITHDRAWN LANDS
OTHER

AMC 431306

Claimant acknowledges that portions of the following claim(s) site(s) may be void or voidable.

Printed Name of Claimant _____ Signature of Claimant _____

*****FINAL ADJUDICATION*****

DATE 10/02/2015 INITIALS FB

**DEPARTMENT OF THE INTERIOR
BUREAU OF LAND MANAGEMENT
MINING CLAIMS**

Run Date/Time: 10/02/2015 02:44 PM

(LIVE) Serial Register Page

Page 1 of 1

01 10-21-1976;090STAT0090;43USC1744
Case Type 384201: PLACER CLAIM
Claim Name: DICKINSON #2
Commodity :
Case Disposition: ACTIVE
Required Maintenance Fee: \$155.00

Total Acres
15.910

Serial Number
AMC431306
Lead File Number
AMC431306

Name & Address	Int Rel
DICKINSON FRED 3025 W SENTINEL ROCK RD PHOENIX, AZ 85086-4214	CLAIMANT

Mer Twp	Rng	Sec	Quadrant	District/Field Office	County
14	0090N	0050W	013	NE HASSAYAMPA FO	YAVAPAI

Act Date	Code	Action	Action Remarks	Receipt Number
02/21/2015	403	LOCATION DATE		
04/17/2015	395	RECORDATION NOTICE RECD	3	3276105
08/19/2015	782	MAINTENANCE FEE PAYMENT	2016;\$155	3371609
04/17/2015	484	LOCATION YEAR / MAINTENANCE	2015;\$155	3276105
10/02/2015	669	LAND STATUS CHECKED		
04/17/2015	501	ACCT ADV IN LEAD FILE	AMC431306;	

Line Nr Remarks

Amendment is for Claim Name and Address Change only. All other information is the same as previously filed:

LOCATION NOTICE FOR PLACER MINING CLAIM

Amendment BLM Serial # **AMC431306**

NOTICE IS HEREBY GIVEN that the **Dickinson 2** placer mining claim has been located by **Fred Dickinson** whose current mailing address is:

7815 W. Rock Springs Dr., Peoria, AZ 85383

The general course of this claim is **East to West** and it is situated in **Yavapai** County, Arizona. This claim is **1320** feet in length and **600** feet in width.

17.5 Acres Total Claim Acreage. This claim runs from the location monument on which this location notice is posted at the **NW** corner of the claim approximately **100** feet in a **South** direction from the **North** end line and **0** feet in a **East** direction from the **West** end line. This claim is marked by four monuments, one at each corner of the claim. The location monument on which this notice is posted is situated within Section **13**, Township **9N**, Range **5W**, Gila Salt River Base and Meridian, Arizona. This claim encompasses portions of the following legal subdivision(s) if located by legal subdivision or the following quarter section(s), section(s), Township(s) and Range(s) **N 1/2, SWNE 1/4, NE 1/4 of Sec.**

13, T9N, R5W, Gila Salt River Base and Meridian, Arizona. The locality of this claim with reference to some natural object or permanent monument and additional information (if any) concerning its locality are as follows: **The NW corner of the claim is located 2640' East and 1320' South of the NW corner of Sec 13, T9N, R5W.**

The above information is shown on the attached map. DATED AND POSTED on the ground this **21st** day of **February, 2015**. (Revised with address change on 10/6/2016)


Locators:

Printed Name Fred Dickinson Signature(s) [Signature]

Printed Name _____ Signature(s) _____

Printed Name _____ Signature(s) _____

Printed Name _____ Signature(s) _____



Note: the LLD is improperly written by including commas - LLD will remain as originally described RE 12-27-16



Revised 12/5/16



LOCATION NOTICE FOR PLACER MINING CLAIM

Amendment BLM Serial # _____

NOTICE IS HEREBY GIVEN that the Dickinson #2
_____ placer mining claim has been located by
Fred Dickinson whose current mailing
address is 3025 W. Sentinel Rock Rd
Phoenix, AZ 85086

RECEIVED
B.L.M. AZ STATE OFFICE
2015 APR 17 P 2 56
PHOENIX, AZ
BLM
Date
Stamp

The general course of this claim is East to West and it is situated in Yavapai
County, Arizona. This claim is 1320' feet in length and 600' feet in width.

17.5 Total Claim Acreage. This claim runs from the location monument on which this location notice is
posted at the NE corner of the claim approximately 100' feet in a South direction to the
North end line and 0' feet in a East direction to the East end line. This claim is
marked by four monuments, one at each corner of the claim.

The location monument on which this notice is posted is situated within Section 13, Township
9 N, Range 5 W, Gila Salt River Base and Meridian, Arizona. This claim encompasses
portions of the following legal subdivision(s) if located by legal subdivision or the following quarter section(s),
section(s), Township(s) and Range(s) Section 13, T 9 N, R 5 W -
The NW Corner is located North 1/2 of the
SE 1/4 SWNE 1/4 of the NE 1/4 Section, Gila Salt River Base and Meridian, Arizona.

The locality of this claim with reference to some natural object or permanent monument and additional information
(if any) concerning its locality are as follows: The NW Corner is located 2640' E
East & 1320' South of NW Corner of Sec. 13, T 9 N
R 5 W
_____ The above information is shown on the attached map.

DATED AND POSTED on the ground this 21st day of February, 20 15.

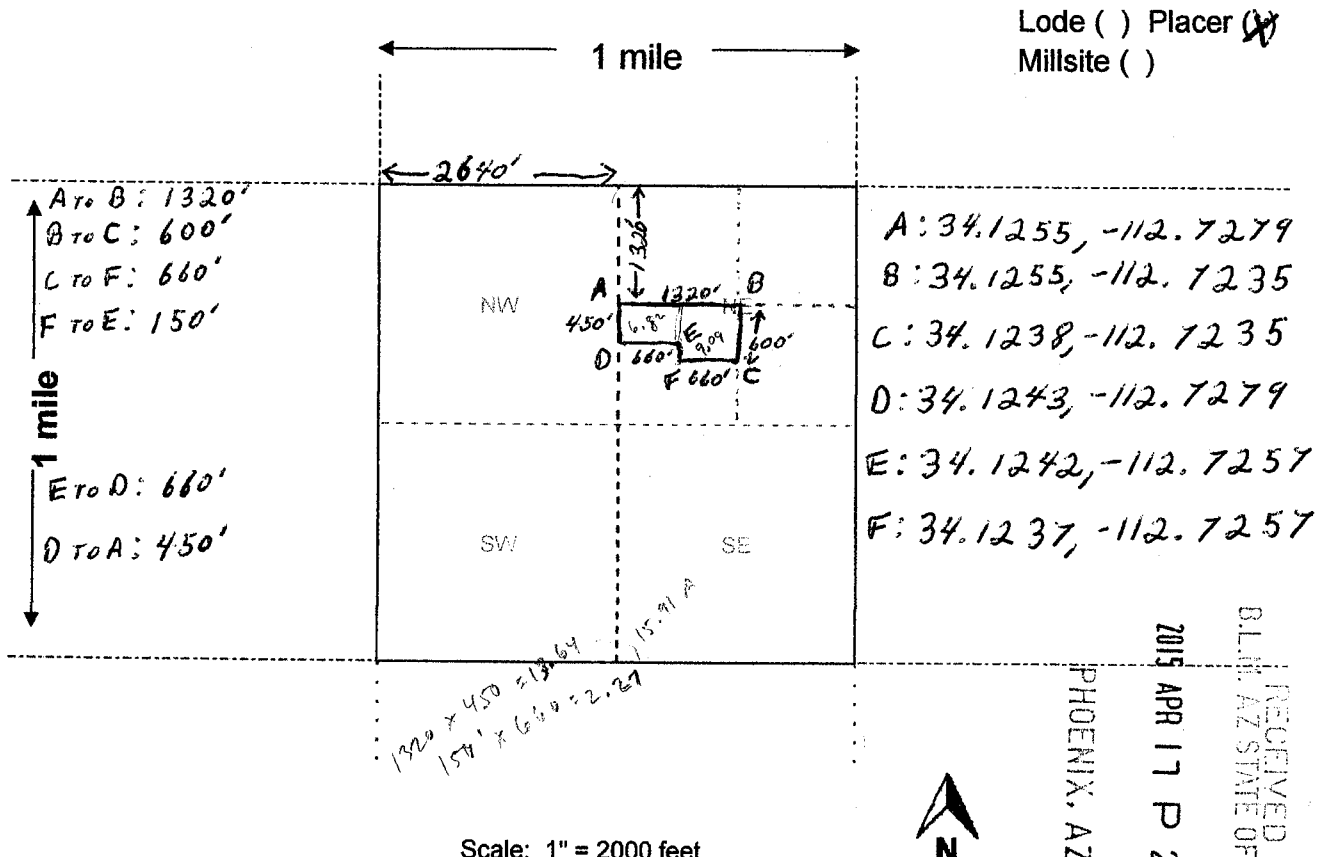
LOCATOR(s) AGENT

Print Name(s) Fred Dickinson
Signature(s) Fred Dickinson

AMC431306

$660 \cdot 450 = 6.82$
 $660 \cdot 600 = 9.09$
 $\frac{6.82}{15.91}$

MINING CLAIM MAP



Lode () Placer (X)
 Millsite ()

Scale: 1" = 2000 feet



RECEIVED
 BLM, AZ STATE OFFICE
 2015 APR 17 P 2:56
 PHOENIX, AZ

AMC431306

- The above map depicts the Dickinson #2 mining claim, which is located in Section 13, Township 9 N, Range 5 W, Gila and Salt River Base and Meridian, Yavapai County, Arizona. Total claim acreage is 17.5
- The type of corner and location monuments used are as follows: 2" PVC standing 5' Tall, All are Capped & labeled
- The bearings and distances in degrees and feet between claim corners and to a public land survey monument are as depicted on the map.
- If the claim is a placer or millsite claim with exterior limits conforming to legal subdivisions of the public survey, provide a legal description of the claim North 1/2 of the SWNE 1/4 of the NE 1/4 Section of Sec. 13, T9N, R5W

Form MCF100a
 Revised July 2014

TOWNSHIP 09 NORTH RANGE 05 WEST OF THE GILA & SALT RIVER MERIDIAN, ARIZONA

SECS	SUBDIVISION																Acres	Kind of Entry or Purpose	Serial Number or Order Number	Action Date	Remarks		
	NE 1/4				NW 1/4				SW 1/4				SE 1/4									Lots	Other Description
	NE	NW	SW	SE	NE	NW	SW	SE	NE	NW	SW	SE	NE	NW	SW	SE							
For orders affecting disposal or use of unidentified lands withdrawn for classification, minerals, water, and/or other public purposes, and Indian treaties, refer to Index to Miscellaneous Documents																							
1																		LOT 2198 (MS);	18.745	PATENT / ME	45456	5/2/1907	MC 245; 9N 4W;
																		ALL SECS 2, 16, 32, 36;		STATE GRANT	ACT OF CONGRESS	6/20/1910	TITLE TO STATE TO FIX ON APPROVAL OF SURVEY; SUBJECT TO PRIOR RIGHTS;
15	X	X	X	X									X	X	X	X							
22	X	X	X	X	X	X	X	X											640.00	SRHE	PHX-055084	1/2/1924	REL 8/5/1924;
15	X	X	X	X									X	X	X	X							
22	X	X	X	X	X	X	X	X											640.00	SRHE	PHX-057057	8/5/1924	REL 10/22/1931;
10										X	X								80.00	PATENT / CE	951020	1/6/1925	
11																		ALL;	640.00	PATENT / SRHE	952658	1/31/1925	
10	X	X	X	X									X	X	X	X			320.00				
14																		ALL;	640.00	L	82	2/28/1925	12S 25E;
																		ALL SECS 2, 16, 32, 36;		STATE GRANT	ACT OF CONGRESS	1/25/1927	EXTENDS ACT OF 6/20/1910 TO MINERAL LANDS; SUBJECT TO PRIOR RIGHTS;
15					X	X	X	X	X	X	X	X							320.00	PATENT / SRHE	1039299	8/1/1930	10N 3W;
3																		ALL;	639.88	SRHE	PHX-070833	4/14/1932	REL 11/1/1934;
5																		ALL;	640.00	SRHE	PHX-071318	9/28/1932	REL 11/10/1936;
9																		ALL;	640.00				
10					X	X	X	X	X	X	X	X							240.00				
12	X	X			X	X	X	X	X	X	X	X	X						440.00				
24																		ALL;	640.00				
26																		ALL;	640.00				
27																		ALL;	640.00				
28																		ALL;	640.00				
23	X	X	X	X									X	X	X	X			320.00				
25																		ALL; 27N 4W;	640.00	L	115	1/19/1933	QCD'S TO US: 6/13/1938;
29									X	X	X	X											
30					X	X	X	X	X	X	X	X	X	X	X	X			641.04	SRHE	PHX-072284	4/3/1933	REL 6/28/1938;
13					X	X	X	X	X	X	X	X	X	X	X	X		19S 23E;	480.00	L	119	5/12/1934	QCD'S TO US: 6/13/1938;
22									X	X	X	X	X	X	X	X			320.00				
23					X	X	X	X	X	X	X	X							320.00	L	128	12/19/1934	13N 2W;

TOWNSHIP 09 NORTH RANGE 05 WEST OF THE GILA & SALT RIVER MERIDIAN, ARIZONA

SECS	SUBDIVISION																Acres	Kind of Entry or Purpose	Serial Number or Order Number	Action Date	Remarks		
	NE 1/4				NW 1/4				SW 1/4				SE 1/4									Lots	Other Description
	NE	NW	SW	SE	NE	NW	SW	SE	NE	NW	SW	SE	NE	NW	SW	SE							
For orders affecting disposal or use of unidentified lands withdrawn for classification, minerals, water, and/or other public purposes, and Indian treaties, refer to Index to Miscellaneous Documents																							
29	X	X	X	X	X	X	X	X					X	X	X	X			480.00	L	138	5/29/1935	11S 26E;
21																		ALL;	640.00	L	141	6/26/1935	OTHER TPS: 2S 13E, 5S 12E, 5S 30E, 8S 10E, 8S 12E, 9S 31E, 11S 10E, 12S 32E, 15S 16E, 21S 12E, 24S 29E, 2N 5E, 3N 2W, 3N 4W, 3N 22W, 4N 1W, 4N 2W, 4N 3W, 4N 4W, 4N 5W, 4N 6W, 4N 7W, 4N 8W, 4N 11W, 40N 3W, 41N 3W, 6S 6W, 8S 12W, 11S 19W, 18S 3W, 19S 3W, 19S 2W, 17N 2E, 27N 11W, 27N 22W, 3N 21W, 10N 19W, 12N 18W;
15	X	X	X	X									X	X	X	X							
22	X	X	X	X	X	X	X	X											640.00	PATENT / SRHE	1078015	8/30/1935	
1			X	X			X	X	X	X	X	X	X	X	X	X	1-4		639.35	PATENT / SRHE	1079416	10/25/1935	
12																							X
13	X	X	X																				
35		X	X						X	X		X	X					ALL LANDS WITHIN 25 FT OF CENTERLINE OF TRANSMISSION LINE;		O WDL PWR PROJECT	AR-774	12/31/1935	10N 4W; TERM 1/1/1951; CANC 3/17/1967;
12		X	X		X	X	X	X	X	X	X	X	X										
13					X	X	X	X	X	X	X	X	X	X	X	X							
24																		ALL;					
25																		ALL;					
26													X	X	X	X				QCD TO US	PHX-071832	6/13/1938	
13													X	X	X								
24		X			X				X	X	X	X											
25					X																		
26													X	X	X	X		ALL LANDS WITHIN 25 FT OF CENTERLINE OF TRANSMISSION LINE;		O WDL PWR PROJECT	AR-774	11/30/1938	11N 4W; TERM 1/1/1951; CANC 3/17/1967;
4													X	X	X	X			200.00	L	204	7/29/1940	7S 13E;
4			X	X			X	X	X	X	X	X					1-4		439.88	L	212	1/17/1941	16N 20E;
5																		ALL;	640.00				
8																		ALL;	640.00				
17																		ALL;	640.00				
20																		ALL;	640.00	PATENT / SX	1110886	4/3/1941	OTHER TPS: 8N 5W, 14N 2W;
3																		ALL;	639.80	PATENT / SX	1112598	11/28/1941	9N 1W;
1					X	X											3, 4		160.12	PATENT / ME	1127938	11/28/1949	10N 5W;

TOWNSHIP 09 NORTH RANGE 05 WEST OF THE GILA & SALT RIVER MERIDIAN, ARIZONA

SECS	SUBDIVISION																Acres	Kind of Entry or Purpose	Serial Number or Order Number	Action Date	Remarks		
	NE 1/4				NW 1/4				SW 1/4				SE 1/4									Lots	Other Description
	NE	NW	SW	SE	NE	NW	SW	SE	NE	NW	SW	SE	NE	NW	SW	SE							
	For orders affecting disposal or use of unidentified lands withdrawn for classification, minerals, water, and/or other public purposes, and Indian treaties, refer to Index to Miscellaneous Documents																						
13																		ALL;					
24																		ALL;					
25																		ALL;					
26												X	X	X	X		2720.00	LEASE / OG	A-15548	5/30/1981	EFF 6/1/1981; TERM 6/1/1983; OG SIM SEP 1983;		
1.			X	X				X	X	X	X	X	X	X	X		1,2						
3			X	X			X	X	X	X	X	X	X	X	X		1-4						
5			X	X			X	X	X	X	X	X	X	X	X		1-4						
7	X	X	X	X	X			X	X			X	X	X	X		1-4						
11																		ALL;					
17																	3679.91	LEASE / OG	A-16629	7/27/1981	EFF 8/1/1981; TERM 8/2/1982; OG SIM NOV 1982;		
19	X	X	X	X	X			X	X			X	X	X	X		1-4						
20																		ALL;					
22	X	X	X	X	X	X	X	X	X														
31	X	X	X	X	X			X	X			X	X				1-7						
33	X	X	X	X	X	X	X	X	X	X			X	X			1-4						
34	X	X	X	X	X	X	X	X	X	X			X	X			1-4						
35	X	X	X	X	X	X	X	X	X	X			X	X			1-4	4171.64	LEASE / OG	A-16637	7/27/1981	EFF 8/1/1981; TERM 8/2/1982; OG SIM NOV 1982;	
30			X														40.00	R/W SEWER LINE AND PONDS	A-19992	8/13/1985	TO TERM 8/12/2005; REL AND CASE CLOSED 8/16/1990;		
15																		ALL;					
26												X	X	X	X								
30	X	X	X	X	X			X	X			X	X	X	X		1-4						
31	X	X	X	X	X			X				X	X				1-7	LEASE / OG	A-23065	1/14/1988	EFF 2/1/1988; TERM 2/1/1989; COMP; CASE CLOSED 6/9/1989;		
22	X	X	X	X	X	X	X	X	X														
25																		LEASE / OG	A-23066	1/14/1988	EFF 2/1/1988; TERM 2/1/1989; COMP; CASE CLOSED 6/9/1989;		
5			X	X			X	X	X	X	X	X	X	X	X		1-4						
6			X	X			X	X				X	X	X	X		1-7						
7	X	X	X	X	X			X	X			X	X	X	X		1-4						
8																	2561.68	LEASE / OG	A-23056	4/5/1988	EFF 5/1/1988; TERM 5/1/1989; CASE CLOSED 1/26/1990;		
17																		ALL;					
18	X	X	X	X	X			X	X			X	X	X	X		1-4						

TOWNSHIP 09 NORTH RANGE 05 WEST OF THE GILA & SALT RIVER MERIDIAN, ARIZONA

SECS	SUBDIVISION																Acres	Kind of Entry or Purpose	Serial Number or Order Number	Action Date	Remarks		
	NE 1/4				NW 1/4				SW 1/4				SE 1/4									Lots	Other Description
	NE	NW	SW	SE	NE	NW	SW	SE	NE	NW	SW	SE	NE	NW	SW	SE							
	For orders affecting disposal or use of unidentified lands withdrawn for classification, minerals, water, and/or other public purposes, and Indian treaties, refer to Index to Miscellaneous Documents																						
19	X	X	X	X	X				X	X			X	X	X	X	1-4						
20																		2562.48	LEASE / OG	A-23057	4/6/1988	EFF 5/1/1988; TERM 5/1/1989; CASE CLOSED 1/26/1990;	
6			X	X									X	X	X	X	1, 2						
7					X				X	X			X				1-4		R/W WATER FACILITY	AZA-24422	6/15/1990	TO TERM 6/14/2020; OTHER TP: 10N 5W;	
1			X	X					X	X	X	X	X	X	X	X	1, 2						
11																						ALL;	
15																						ALL;	
22	X	X	X	X	X	X	X	X											NORA / CMI	AZA-19074	8/8/1991	SEGREGATES THE MINERAL INTEREST TO THE EXTENT THAT THEY WILL NOT BE OPEN TO APPROPRIATION UNDER THE MINING LAWS AND MINERAL LEASING LAWS; SEG TO TERM 8/7/1993;	
1																						ALL;	
11																						ALL;	
15																						ALL;	
22																			NORA / CMI	AZA-23506	8/8/1991	SEGREGATES THE MINERAL INTEREST TO THE EXTENT THAT THEY WILL NOT BE OPEN TO APPROPRIATION UNDER THE MINING LAWS AND MINERAL LEASING LAWS; SEG TO TERM 8/7/1993; CASE CLOSED AND OPEN TO ENTRY 2/24/1995;	
1																						ALL;	
11																						ALL;	
15																						ALL;	
22																			APLN / CMI	AZA-23506	7/29/1993	SEGREGATES THE MINERAL INTEREST TO THE EXTENT THAT THEY WILL NOT BE OPEN TO APPROPRIATION UNDER THE MINING LAWS AND MINERAL LEASING LAWS; SEG TO TERM 7/28/1995;	
1			X	X					X	X	X	X	X	X	X	X	1, 2						ALL;
11																						ALL;	
15																						ALL;	
22	X	X	X	X	X	X	X	X										2079.23	APLN / CMI	AZA-29554	6/2/1997	SEGREGATES THE LANDS FROM APPROPRIATION UNDER THE PUBLIC LAND LAWS, INCLUDING THE MINING LAWS; SEG TO TERM 6/1/1999; (AZA-19074, AZA-23506);	
31									X	X									R/W POWER LINE	AZA-30388	3/26/1998	TO TERM 3/25/2048; AMENDED 7/22/1998;	
31																	3, 4		R/W POWER LINE AMENDED	AZA-30388	7/22/1998	TO TERM 3/25/2048;	
11																						ALL;	
15																						ALL;	

TOWNSHIP 09 NORTH RANGE 05 WEST OF THE GILA & SALT RIVER MERIDIAN, ARIZONA

SECS	SUBDIVISION																Acres	Kind of Entry or Purpose	Serial Number or Order Number	Action Date	Remarks		
	NE 1/4				NW 1/4				SW 1/4				SE 1/4									Lots	Other Description
	NE	NW	SW	SE	NE	NW	SW	SE	NE	NW	SW	SE	NE	NW	SW	SE							
	For orders affecting disposal or use of unidentified lands withdrawn for classification, minerals, water, and/or other public purposes, and Indian treaties, refer to Index to Miscellaneous Documents																						
22	X	X	X	X	X	X	X	X											1600.00	PATENT / CMI	02-99-0013	4/21/1999	(AZA-29554);
33	X	X	X	X	X	X	X	X	X	X			X	X			1-4			COMMUNITY PIT	AZA-31470	12/19/2000	LD TP: 8N 5W;
12																X							
13	X		X	X										X	X								
24		X			X				X	X	X	X											
25						X																	
26													X		X	X							
35		X	X						X	X		X	X				3, 4			R/W TRANSMISSION LINE AMENDED	AR-0110	8/11/2009	TO TERM 5/6/2031;

RUN TIME: 02:51 PM

UNITED STATES DEPARTMENT OF INTERIOR
BUREAU OF LAND MANAGEMENT
GEOGRAPHIC REPORT WITH LAND
Sorted by Serial Number

RUN DATE: 04/17/2015
Page 1 of 2

Adm State: AZ

Serial Number: AZA 032939

Total Case Acres: 1.000

<u>Casetype</u>	<u>Case Disp</u>				<u>Sect</u>	<u>Sur Typ</u>	<u>Sur Num</u>	<u>Suff</u>	<u>Subdivision</u>	<u>Act Pend</u>
293200	EXPIRED	14	0090N	0050W	013	FF			PORTION OF;	

Serial Number: AZA 034832

Total Case Acres: 5.000

<u>Casetype</u>	<u>Case Disp</u>				<u>Sect</u>	<u>Sur Typ</u>	<u>Sur Num</u>	<u>Suff</u>	<u>Subdivision</u>	<u>Act Pend</u>
380913	PENDING	14	0090N	0050W	013	FF			E2;	

Serial Number: AZA 035210

Total Case Acres: 1.000

<u>Casetype</u>	<u>Case Disp</u>				<u>Sect</u>	<u>Sur Typ</u>	<u>Sur Num</u>	<u>Suff</u>	<u>Subdivision</u>	<u>Act Pend</u>
293200	EXPIRED	14	0090N	0050W	013	FF			PORTIONS OF;	

Serial Number: AZA 036698

Total Case Acres: 20.000

<u>Casetype</u>	<u>Case Disp</u>				<u>Sect</u>	<u>Sur Typ</u>	<u>Sur Num</u>	<u>Suff</u>	<u>Subdivision</u>	<u>Act Pend</u>
380913	PENDING	14	0090N	0050W	013	FF			NESW;	

Serial Number: AZAR 0000110

Total Case Acres: 39.400

<u>Casetype</u>	<u>Case Disp</u>				<u>Sect</u>	<u>Sur Typ</u>	<u>Sur Num</u>	<u>Suff</u>	<u>Subdivision</u>	<u>Act Pend</u>
285003	AUTHORIZED	14	0090N	0050W	013	ALIQ			E2NE,SWNE,W2SE;	

Serial Number: AZAR 0034626

Total Case Acres: 26.550

<u>Casetype</u>	<u>Case Disp</u>				<u>Sect</u>	<u>Sur Typ</u>	<u>Sur Num</u>	<u>Suff</u>	<u>Subdivision</u>	<u>Act Pend</u>
		14	0090N	0050W						

RUN TIME: 02:51 PM

Adm State: AZ

UNITED STATES DEPARTMENT OF INTERIOR
BUREAU OF LAND MANAGEMENT
GEOGRAPHIC REPORT WITH LAND
Sorted by Serial Number

RUN DATE: 04/17/2015
Page 2 of 2

286202 AUTHORIZED

013 ALIQ

E2W2;